



ORDINANCE #2010-200-33

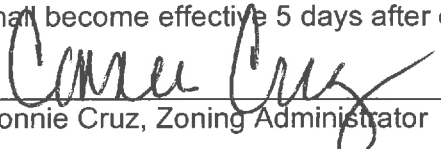
An ordinance of the Township of Harborcreek, Erie County, Pennsylvania, amending, revising and reenacting the Harborcreek Township Zoning Ordinance 2010-200, by changing the zoning map of 68 parcels located west of Walbridge Road, north of Iroquois Avenue, south of Elsie Street from Industrial to R-3 Residential

BE IT ORDAINED, by the Board of Supervisors of the Township of Harborcreek, that the Township of Harborcreek Zoning Ordinance 2010-200, enacted March 17, 2010, is hereby amended and revised as follows:

The rezoning from the present zoning classification Industrial to R-3 Residential district as follows:

| <u>Erie County Index Nos.</u> | <u>Number of Parcels</u> |
|-----------------------------------|--------------------------|
| (27) 7-76 76 thru 81 | 6 parcels |
| (27) 7-77 1 thru 7 and 13 thru 21 | 16 parcels |
| (27) 7-78 1 thru 4 | 4 parcels |
| (27) 7-81 1 thru 11 | 11 parcels |
| (27) 7-82 1 thru 9 | 9 parcels |
| (27) 7-83 1 thru 8 | 8 parcels |
| (27) 7-84 1 thru 14 | 14 parcels |

BE IT HEREBY ENACTED AND ORDAINED this 18th Day of May 2022. This amendment shall become effective 5 days after enacted.




Connie Cruz, Zoning Administrator


HARBORCREEK TOWNSHIP SUPERVISORS



Stephen S. Oler, Chairperson



Dean S. Pepicello, Supervisor



Timothy J. May, Supervisor

ATTEST:



Shelley Hull, Assistant Secretary

I hereby certify that the foregoing ordinance was advertised in the Erie Times on May 2, 2022 and May 9, 2022 a newspaper of general circulation in the municipality and was duly enacted and approved as set forth at a regular meeting of the Harborcreek Township Board of Supervisors held on May 18, 2022.

